This drawing is copyright and may not be reproduced in whole or part without written authority.
The Harris Group Ltd does not accept liability for any deviation from our drawings or specification.
Do not scale off this drawing.

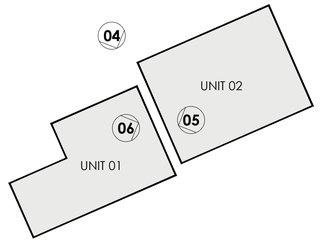


**ELEVATION KEY PLAN**
Not to Scale

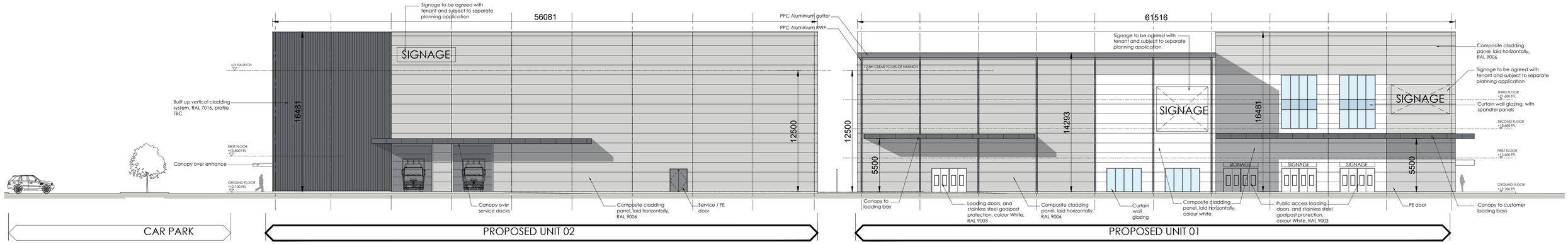


**04_PROPOSED NORTH ELEVATION**
Scale 1:200

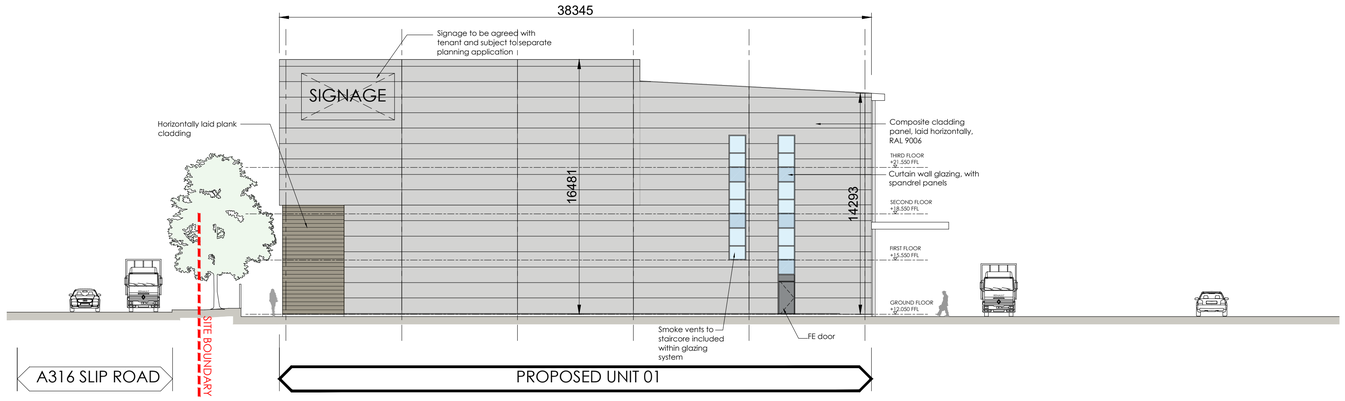


**05_PROPOSED EAST ELEVATION** [UNIT 1 GABLE END]
Scale 1:200




**06_PROPOSED WEST ELEVATION** [UNIT 2 GABLE END]
Scale 1:200

**PROPOSED ELEVATIONS** 02
Scale 1:200 @ A1

0 2 4 6 8 10m
SCALE 1:200

CAD file reference J:\16000-17000\16625 Hanworth Rd\17.0 Drawings\001 Series-Feasibility

| Rev | Date | Description | Rev By | Chk'd By |
|---|---|---|---|---|
| G | 25.01.21 | Dimensions added to elevations | CM | IP |
| F | 25.11.20 | Plank cladding reference amended | CM | IP |
| E | 11.11.20 | Unit 01 cladding amended | CM | IP |
| D | 14.08.20 | Unit 01 signage amended | CM | IP |
| C | 11.08.20 | Unit 2 height amended | CM | IP |
| B | 10.08.20 | Unit 2 height increased | CM | IP |
| A | 31.07.20 | Unit 1 stairwell glazing amended to suit floor plans | CM | IP |

| | |
|---|---|
| Project Title | PROPOSED DEVLOPMENT<br>HANWORTH ROAD<br>SUNBURY-ON-THAMES<br>TW16 5LN |
| Client | Diageo Pension Trust Ltd |
| Status | PLANNING |
| Scale | 1:200 — Drawing Size A1 |
| Date | JULY 2020 — Drawn By CM — Checked IP |
| Drawing Title | PROPOSED ELEVATIONS 02 |
| Job-Dwg No | 16625-105 — Rev G |

■ 2 St. Johns North, Wakefield, WF1 3QA t. 01924 291800
☐ Carvers Warehouse, 77 Dale Street, Manchester, M1 2HG t. 0161 2388555
☐ The Old Rectory, 79 High Street, Newport Pagnell, MK16 8AB t. 01908 211577
☐ 101 London Road, Reading, RG1 5BY t. 0118 9507700
☐ 10 Gees Court, St Christophers Place, London, W1U 1JJ t. 0207 4091215

THE HARRIS PARTNERSHIP
ARCHITECTS
www.harrispartnership.com